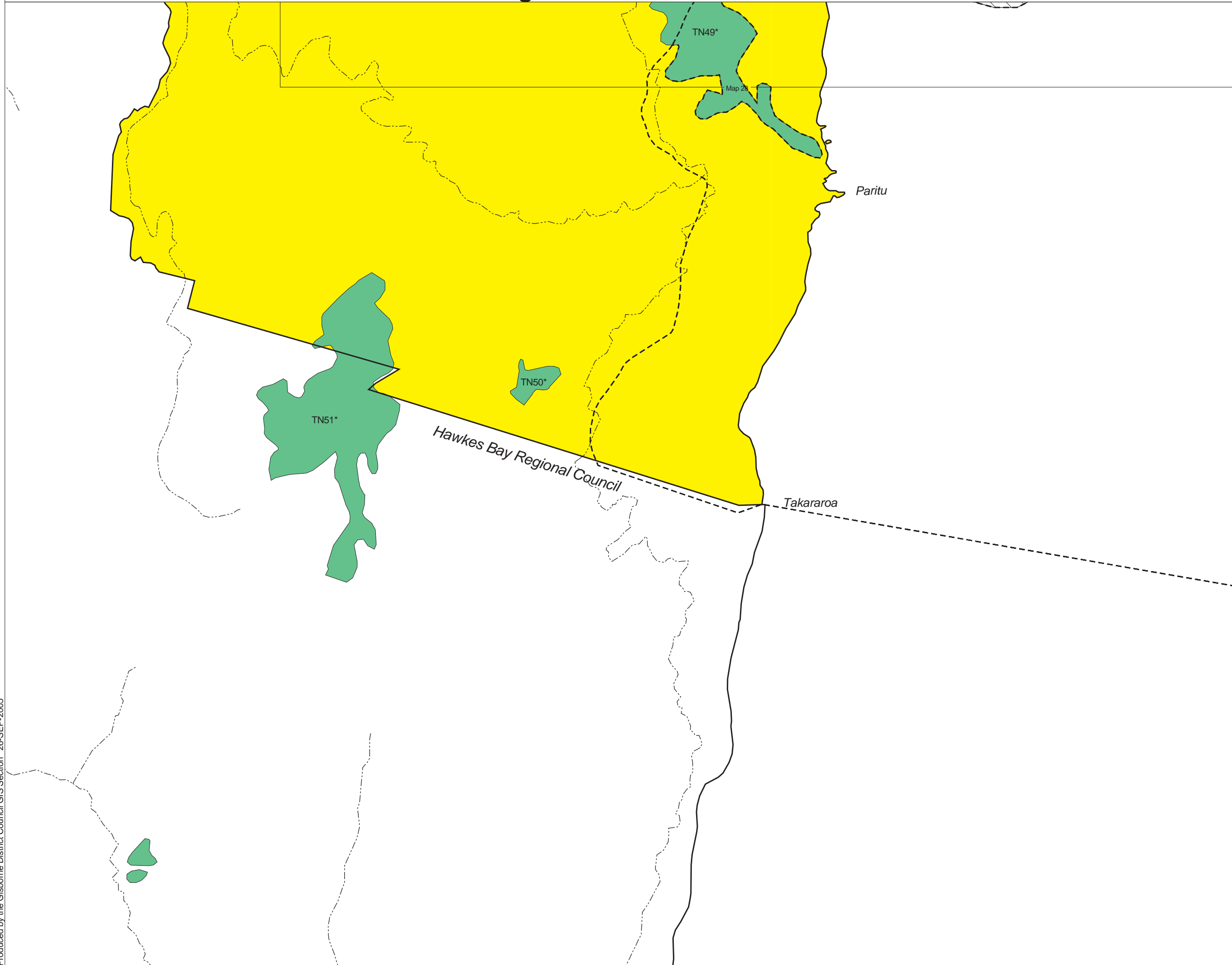


# Regional Coastal Environment Plan


# Map 2A.29




## Protection Management Area

 Terrestrial Area of Significant Conservation Value

PR#  
PP#  
WR# Refer to Appendix 3.1  
WP#  
TR#  
TP#

 Marine Area of Significant Conservation Value

05-# Refer to Appendix 3.3

 Outstanding Landscape

Unit# Refer to Appendix 3.2

 Coastal Environment

 Minor Road

 State Highway

 Culturally Sensitive Sites

 Places/Towns

## General Management Area



NOTES:  
\* Proposed Variation No.4 Notified 14/3/99

General Management Area extends to the 12 nautical mile territorial limit.

Marine areas of significant conservation value DO NOT extend landward of the line of MHWS.



Scale 1:30000

Metres

