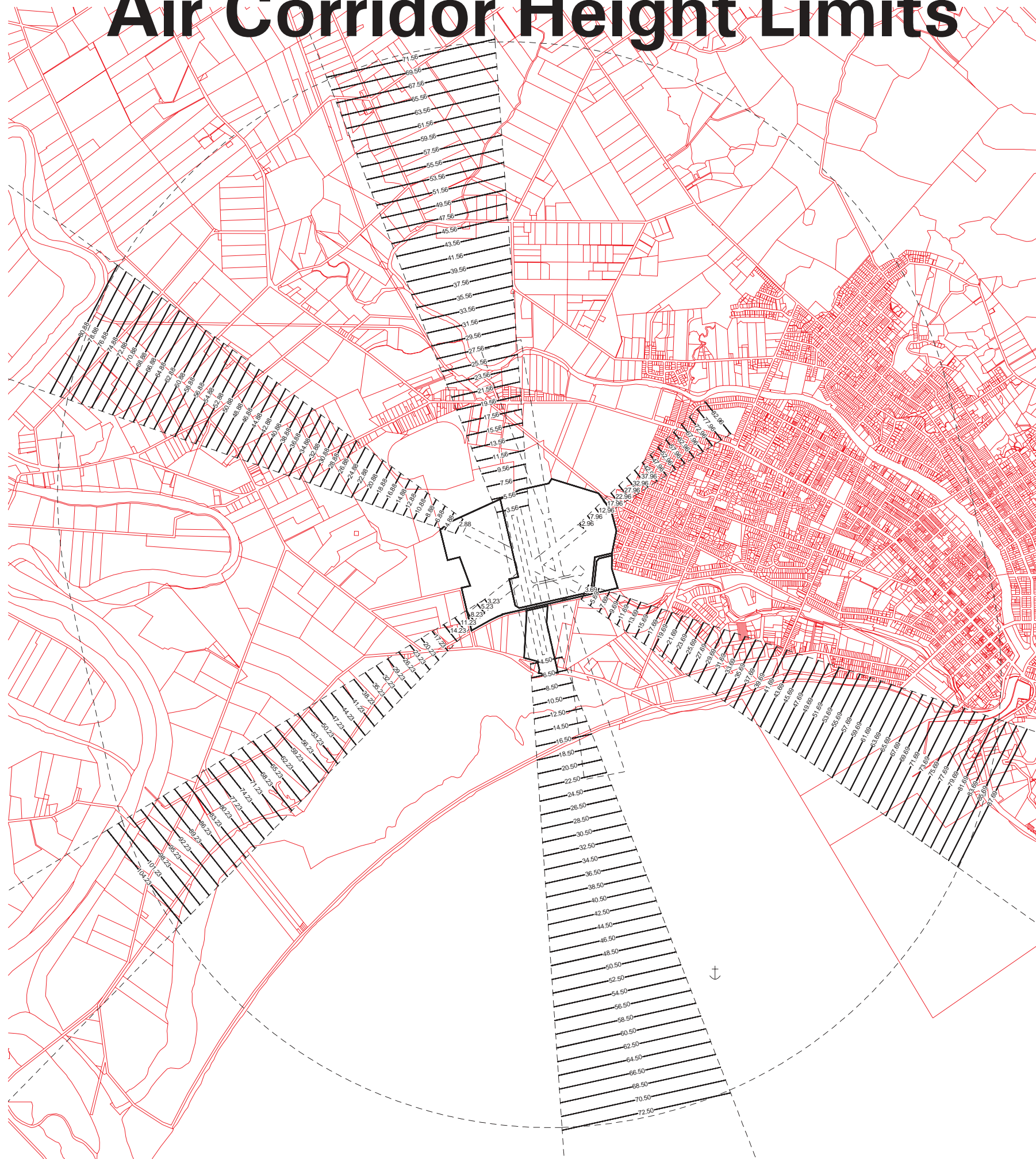







Air Corridor Height Limits

Operative 31 January 2006



-  Cadastral Boundaries
-  Airport Boundary
-  Approach and Take off corridors
-  Air corridor boundary heights
-  Anchorage Point

Note: For ease of interpretation the following information has been excluded from this illustration

- * Runway 14/32 (grass) Air Corridor boundary heights
- * Runway 32 (sealed) Curved take off corridor
- * All corridor boundary heights beyond the horizontal surface boundary
- * All side slopes (Transitional surfaces)
- * The conical surface boundary (guide only)

NOTE: (ALL HEIGHTS ARE IN METRES ABOVE MEAN SEA LEVEL)

